

got data?

A Checklist on How to Make Almost Painless Data Requests.

0 Requestor/Contact Person Information

0 Completion Date

0 Description of Request

0 State any Age Groupings Covered by the Data Request.

0 Provide the Time Frame Covered by the Data Request.

0 State the Geographic Area Which is the Focus of the Data Request.

0 Clearly Define Measures and Terms Covered by the Focus of the Data Request.

0 Stipulate Study or Research Project Goals and Objectives and/or Use of the Data.

0 Mock-Up Tables

Age Grouping Defined

Time Frame Defined

Term Defined

Births by Gestational Age and Maternal Ethnicity in Hilo, Hawaii*: 2001-2005							
	Gestational Age (weeks)						Total Births
	<= 32 wks		33-36 wks		37 wks & over		
Mother's Ethnicity	#	Rate per 1000 race specific births	#	Rate per 1000 race specific births	#	Rate per 1000 race specific births	#
Hawaiian/Part Hawn							
Caucasian							
Filipino							
Chinese							
Japanese							
Other Asian & Pac Isle							
All others							
Total							

Measure Defined

Geographic Area Defined

* Hilo: Census Tracts 201-209

❖ got small numbers?

There are two issues concerning small numbers.

1. Confidentiality.
2. Accuracy.

Mark Eshima, MA

FHSD Research Statistician
Family Health Services Division, Hawai'i Department of Health

October 23, 2008
Perinatal Summit
Hilton Waikoloa Village, Hawai'i

Hawai'i Health Survey (HHS)

Program:

DESCRIPTION: The Hawai'i Health Survey (HHS) is a continuous statewide household survey of health and socio-demographic conditions.

CONTACT: Kathleen "Kay" Baker

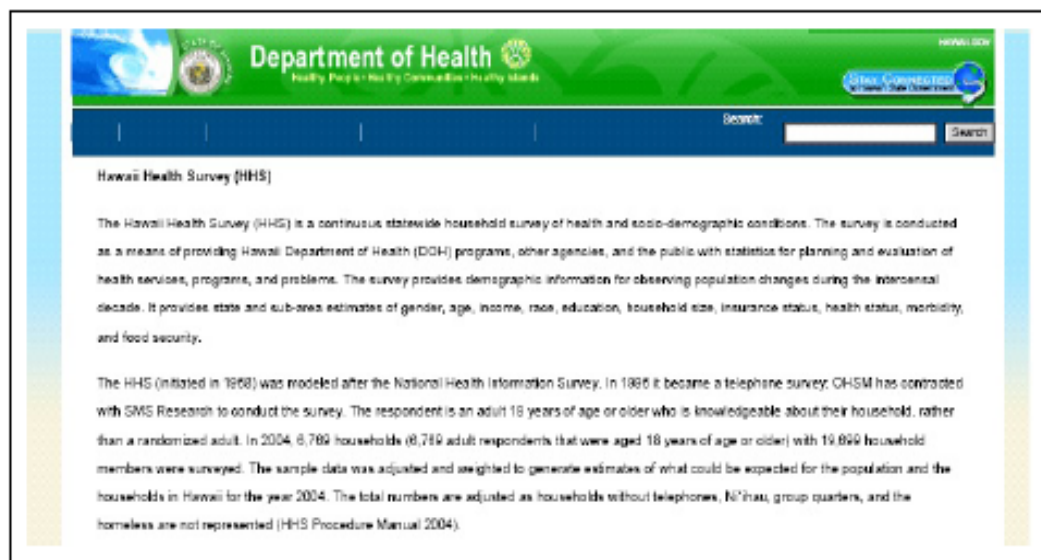
AGENCY/ORGANIZATION: DOH, Office of Health Status Monitoring (OHSM) /Statistics and Surveys Staff

POSITION/TITLE: Research Statistician

TELEPHONE: 586-8050

FAX: (808) 586-4606

E-MAIL: kathleen.baker@doh.hawaii.gov



The screenshot shows the Hawai'i Department of Health website. The header features the Department of Health logo and the text "Healthy People • Healthy Communities • Healthy Islands". A search bar is visible in the top right corner. The main content area is titled "Hawai'i Health Survey (HHS)" and contains two paragraphs of text. The first paragraph describes the survey as a continuous statewide household survey of health and socio-demographic conditions, conducted as a means of providing Hawaii Department of Health (DOH) programs, other agencies, and the public with statistics for planning and evaluation of health services, programs, and problems. The second paragraph provides a historical overview, stating that the HHS (initiated in 1958) was modeled after the National Health Information Survey, and that in 2004, 8,789 households (8,789 adult respondents that were aged 18 years of age or older) with 19,890 household members were surveyed. The sample data was adjusted and weighted to generate estimates of what could be expected for the population and the households in Hawaii for the year 2004. The total numbers are adjusted as households without telephones, Ni'ihau, group quarters, and the homeless are not represented (HHS Procedure Manual 2004).

Data:

DESCRIPTION: The survey provides state and sub-area estimates of gender, age, income, race, education, household size, insurance status, health status, morbidity.

AVAILABILITY OF DATA: Annually

DATA REPORTING PERIOD: Calendar year.

DATA COLLECTION METHODOLOGY: Weighted, random-digit dialing telephone survey.

STRENGTHS: The survey provides demographic information for observing population changes during the intercensal decade.

WEAKNESS: The sample data is adjusted and weighted to generate estimates of what could be expected for the population and the households in Hawai'i for the survey year. The total numbers are adjusted as households without telephones, Ni'ihau, group quarters, and the homeless are not represented. Small area analysis limited due to confidentiality concerns.

DATA UNPUBLISHED/PUBLISHED:

Report(s): Reports published at irregular intervals. Special subject reports available. Special tabulations available upon request.

WEB: <http://hawaii.gov/health/statistics/hhs/index.html>

Hawaii Health Survey (HHS), Hawaii State Department of Health

2.1. Number and Percent Uninsured By County, Gender, Age, Ethnicity, and Poverty - Population^{1,2} of Hawai'i, Hawai'i Health Survey (HHS) 2005

Demographic Characteristic	City & County of Honolulu		Hawai'i		Kaua'i		Maui		Total ³	
	N	% Uninsur.	N	% Uninsur.	N	% Uninsur.	N	% Uninsur.	N	% Uninsur.
Gender										
Male	15,819	3.6	6,652	8.1	2,106	6.8	5,357	7.7	29,934	4.8
Female	14,078	3.2	5,420	6.6	1,994	6.4	5,170	7.5	26,662	4.3
Age										
0-14 Years	2,269	1.3	822	2.5	493	4.2	1,384	5.1	4,968	2.0
15-17 Years	*	*	*	*	*	*	*	*	1,375	2.7
18-24 Years	5,878	8.3	1,549	11.1	588	11.5	867	8.4	8,882	8.9
25-34 Years	4,344	3.9	1,624	9.8	575	9.9	1,610	10.7	8,153	5.5
35-44 Years	5,096	3.9	1,840	9.4	711	8.8	1,994	9.8	9,641	5.4
45-54 Years	5,035	3.8	3,537	12.1	756	6.9	2,392	9.6	11,720	5.9
55-64 Years	4,602	4.4	1,888	8.1	639	7.4	1,301	6.9	8,430	5.4
65-74 Years	*	*	*	*	*	*	*	*	1,507	1.9
75+ Years	*	*	*	*	*	*	*	*	1,922	2.2
Ethnicity/Race										
Caucasian	8,503	4.4	6,616	11.8	2,566	12.6	5,721	11.9	23,406	7.4
Hawaiian	6,843	3.8	2,323	5.1	568	3.8	1,400	4.1	11,134	4.1
Chinese	*	*	*	*	*	*	*	*	2,193	3.3
Filipino	5,085	4.0	1,001	5.6	363	2.9	916	3.5	7,365	4.0
Japanese	4,033	1.9	425	1.8	256	3.1	626	4.1	5,340	2.1
Other Unk. Ref.	3,648	3.2	1,548	8.4	325	6.7	1,639	12.4	7,160	4.8
Poverty⁴										
<63%	1,290	5.0	416	5.8	81	5.3	526	13.0	2,313	6.0
63-100%	2,090	6.0	1,844	11.2	427	12.3	881	10.8	5,242	8.3
101-133%	3,717	6.4	1,857	13.7	404	7.2	1,504	15.3	7,482	8.6
134-185%	2,386	3.2	1,725	10.5	363	7.1	1,450	11.1	5,924	5.5
186-200%	*	*	*	*	*	*	*	*	806	3.5
201-300%	8,086	4.7	2,306	7.0	1,689	10.8	2,231	7.0	14,312	5.7
>300%	11,944	2.4	3,785	5.2	1,083	3.8	3,706	5.3	20,518	3.0
Total Uninsured	29,898	3.4	12,072	7.3	4,100	6.6	10,528	7.6	56,598	4.5

¹ Uninsured household members

² Sample numbers provisionally weighted and adjusted for total population of Hawai'i

(total numbers are adjusted as households without telephones, Ni'ihau, group quarters, and homeless are not represented, see HHS Procedure Manual 2005)

³ Row and/or column totals may not sum to totals listed due to rounding

⁴ Percent Poverty determined by 2004 total household income and 2005 Health and Human Services Poverty Guidelines

Below Poverty Level

* Number of cases in sample denominator (<50) too small for reliability and not presented

Sample size 1,051 uninsured out of 19,309 people

Behavioral Risk Factor Surveillance System (BRFSS)

Program:

DESCRIPTION: Behavioral Risk Factor Surveillance System is a state-based system of health surveys that collects information on health risk behaviors, preventive health practices, and health care access primarily related to chronic disease and injury.

CONTACT: Florentina "Tina" Salvail

AGENCY/ORGANIZATION: DOH, Office of Health Status Monitoring (OHSM) /Statistics and Surveys Staff

POSITION/TITLE: Research Statistician

TELEPHONE: (808) 586-4509

FAX: (808) 586-4606

E-MAIL: brfsshi@doh.hawaii.gov

Data:

DESCRIPTION: The survey provides state and sub-area estimates of selected health conditions and risk behaviors.

AVAILABILITY OF DATA: Annually

DATA REPORTING PERIOD: Calendar year

DATA COLLECTION METHODOLOGY: Weighted, random-digit dialing telephone survey.

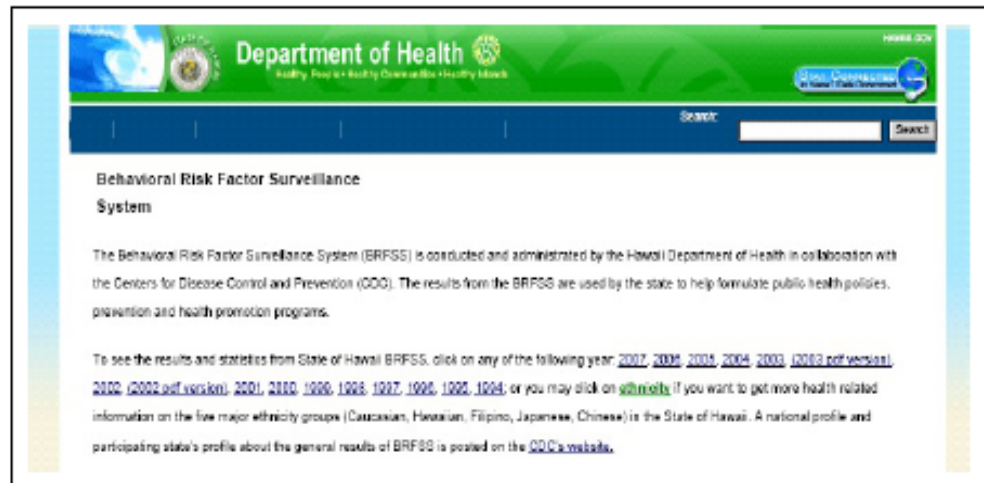
STRENGTHS: Data on behavioral risks. Survey conducted by all 50 states.

WEAKNESS: The sample data is data are directly weighted for the probability of selection of a telephone number, the number of adults in a household, and the number of telephones in a household for the survey year. Data applies for adult population only. Small area analysis limited due to confidentiality concerns.

DATA UNPUBLISHED/PUBLISHED:

Report(s): Reports published annually. Special subject reports available. Special tabulations available upon request.

WEB: <http://hawaii.gov/health/statistics/brfss/index.html>



The screenshot shows the official website for the Behavioral Risk Factor Surveillance System (BRFSS) in Hawaii. The top navigation bar includes the Department of Health logo and the text "Healthy People in Healthy Communities for Healthy Islands". A search bar is located on the right side of the header. Below the header, the page title is "Behavioral Risk Factor Surveillance System". The main content area contains a paragraph describing the BRFSS as a state-based system of health surveys conducted and administered by the Hawaii Department of Health in collaboration with the Centers for Disease Control and Prevention (CDC). It states that the results are used to help formulate public health policies, prevention, and health promotion programs. Below this, there is a list of years for which data is available: 2007, 2008, 2009, 2010, 2011, 2012, 2013, 2014, 2015, 2016, 2017, 2018, 2019, 2020, 2021, 2022, 2023, 2024, 2025, 2026, 2027, 2028, 2029, 2030, 2031, 2032, 2033, 2034, 2035, 2036, 2037, 2038, 2039, 2040, 2041, 2042, 2043, 2044, 2045, 2046, 2047, 2048, 2049, 2050. A link is provided to view more information on the five major ethnicity groups (Caucasian, Hawaiian, Filipino, Japanese, Chinese) in the State of Hawaii. A national profile and participating state's profile about the general results of BRFSS is also mentioned, with a link to the CDC's website.

Behavioral Risk Factor Surveillance System (BRFSS), DOH

Do you have any kind of health care coverage? State of Hawaii BRFSS 2007

GEOGRAPHIC AREAS	YES			NO			Total	Estimated
	N	%	C.I.(95%)	N	%	C.I.(95%)	N	#of Adults
STATE	6,195	94.0	(93.1-94.9)	401	6.0	(5.1- 6.9)	6,596	986,558
COUNTY								
Honolulu	2,808	94.8	(93.4-95.8)	116	5.2	(4.2- 6.6)	2,924	702,483
Hawaii	1,395	92.2	(90.4-93.7)	118	7.8	(6.3- 9.6)	1,513	129,005
Kauai	597	92.7	(89.8-94.8)	55	7.3	(5.2-10.2)	652	47,286
Maui	1,395	92.0	(89.8-93.7)	112	8.0	(6.3-10.2)	1,507	107,785
HAWAII County								
North Hawaii	299	94.9	(91.3-97.1)	17	5.1	(2.9- 8.7)	316	28,439
Hilo	404	96.2	(93.7-97.7)	22	3.8	(2.3- 6.3)	426	36,227
Puna/Ka'u	370	84.9	(79.9-88.8)	59	15.1	(11.2-20.1)	429	36,409
Kona	322	94.0	(90.3-96.4)	20	6.0	(3.6- 9.7)	342	27,929

The symbol '--' means cell size less than 50.

N = Cell Sample Size, % = Percentage, 95% C.I. = Confidence Interval at 95 percent probability level

Percentages are weighted to population characteristics.

Hawai'i Pregnancy Risk Assessment Monitoring System (PRAMS)

Program:

DESCRIPTION: PRAMS is a population-based surveillance system designed to identify and monitor maternal experiences, attitudes, and behaviors from preconception, throughout pregnancy and into the interconception periods.

CONTACT:

AGENCY/ORGANIZATION: DOH, Family Health Services Division

POSITION/TITLE:

TELEPHONE: (808) 733-4060

FAX: (808) 733-8369

E-MAIL: prams@doh.hawaii.gov

Data:

DESCRIPTION: Questionnaire addresses priority Maternal and Child Health issues such as unintended pregnancies, smoking and alcohol use in pregnancy, insurance at time of pregnancy, contraception, economic status, post-partum depression and domestic violence.

AVAILABILITY OF DATA: Annually

DATA REPORTING PERIOD: Calendar year.

DATA COLLECTION METHODOLOGY: Weighted, sample mail/telephone survey.

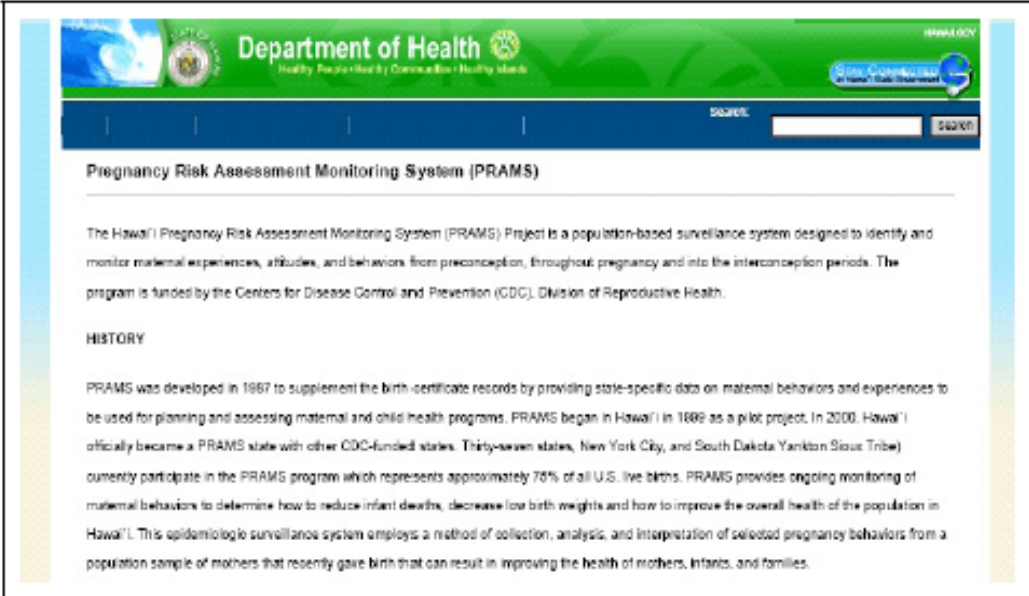
STRENGTHS: Collects population-based data on maternal behaviors before and during pregnancy and during the early life of the infant.

WEAKNESS: The sample data is adjusted and weighted to generate estimates of what could be expected for new mothers in Hawai'i for the survey year. Small area analysis limited due to confidentiality concerns.

DATA UNPUBLISHED/PUBLISHED:

Report(s): Reports published at irregular intervals. Special subject reports available. Special tabulations available upon request.

WEB: <http://hawaii.gov/health/family-child-health/mchb/programs/prams.html>



The screenshot shows the Department of Health website for the PRAMS program. The header includes the Department of Health logo and the text "Healthy People. Healthy Communities. Healthy Islands." Below the header is a search bar with a "SEARCH" button. The main content area is titled "Pregnancy Risk Assessment Monitoring System (PRAMS)" and contains the following text:

The Hawai'i Pregnancy Risk Assessment Monitoring System (PRAMS) Project is a population-based surveillance system designed to identify and monitor maternal experiences, attitudes, and behaviors from preconception, throughout pregnancy and into the interconception periods. The program is funded by the Centers for Disease Control and Prevention (CDC), Division of Reproductive Health.

HISTORY

PRAMS was developed in 1987 to supplement the birth-certificate records by providing state-specific data on maternal behaviors and experiences to be used for planning and assessing maternal and child health programs. PRAMS began in Hawai'i in 1989 as a pilot project. In 2000, Hawai'i officially became a PRAMS state with other CDC-funded states. Thirty-seven states, New York City, and South Dakota (Yankton Sioux Tribe) currently participate in the PRAMS program which represents approximately 78% of all U.S. live births. PRAMS provides ongoing monitoring of maternal behaviors to determine how to reduce infant deaths, decrease low birth weights and how to improve the overall health of the population in Hawai'i. This epidemiologic surveillance system employs a method of collection, analysis, and interpretation of selected pregnancy behaviors from a population sample of mothers that recently gave birth that can result in improving the health of mothers, infants, and families.

Hawaii Pregnancy Risk Assessment Monitoring System (PRAMS), DOH

PRAMS CI for Health Indicator - Drinking alcohol 3 mos before pregnancy - by Year Total, County and Race-Ethnicity, for the Year(s) - 2000, 2001, 2002, 2003, 2004

Note: Weighted responses, positive responses only; n/r (not reportable) indicates cell size restriction = # of unweighted total < 30

Year: 2004

Year Total	Yes			Total
	#	%	C.I. (95%)	#
State	7,345	42.1	39.8 - 44.4	17,447

County	Yes			Total
	#	%	C.I. (95%)	#
Hawaii	984	45.3	38.5 - 52.1	2,173
Honolulu	5,194	41.1	38.4 - 43.7	12,643
Kauai	358	45.9	34.9 - 57.0	779
Maui	809	44.6	37.4 - 51.8	1,814

DOH Race Ethnicity	Yes			Total
	#	%	C.I. (95%)	#
White	2,353	60.9	56.2 - 65.6	3,864
Native Hawaiian	2,127	44.5	39.7 - 49.3	4,781
Chinese	167	25.7	20.5 - 31.0	650
Filipino	886	27.1	22.8 - 31.5	3,268
Japanese	1,054	46.3	39.7 - 52.8	2,279

The State of Hawai'i Data Book

Program:

DESCRIPTION: The State of Hawai'i Data Book is the official summary of statistics on the social, economic, and political organization of our state.

CONTACT: Jan Nakamoto

AGENCY/ORGANIZATION: DBEDT, Research & Economic Analysis Division

TELEPHONE: (808) 586-2499

E-MAIL: jnakamot@dbedt.hawaii.gov

Data:

DESCRIPTION: These editions, closely follows the organization and format of its counterpart, the Statistical Abstract of the United States, to facilitate comparison of state and national data. It places the major emphasis on statewide data and less so on counties, islands, urban places, and smaller areas. Source references for additional statistical detail are provided in the introductions to the sections and at the end of each table.

AVAILABILITY OF DATA: Data book published annually. Updates to the tables are accessible online throughout the year.

DATA REPORTING PERIOD: Various depending on data source.

STRENGTHS: Data available on Agriculture, Banking, Business, Communication, Construction & Housing, Domestic Trade, Education, Elections, Employment, Energy, Forests & Fisheries, Government Finances, Human Services, Income & Wealth, Labor Force, Land Use & Ownership, Law Enforcement, Manufacturing, National Defense, Population, Prices, Recreation, Transportation, Vital Statistics & Health. Maps--State of Hawai'i Counties & Districts, Neighborhood Statistics Program Areas, O'ahu Census Tracts, Honolulu Census Tracts, Neighbor Island Census Tracts.


WEAKNESS: Secondary source.

DATA UNPUBLISHED/PUBLISHED:

Report(s): Reports published at annually. Data book available online and on CD-ROM.

WEB: <http://hawaii.gov/dbedt/info/economic/databook/>

State Population Total	1,283,388
City & County of Honolulu	905,601
Hawaii County	173,057
Kauai County	62,828
Maui County	141,902



2007
The State of Hawaii
DATA BOOK
A Statistical Abstract



State of Hawaii Data Book

Department of Business, Economic Development and Tourism

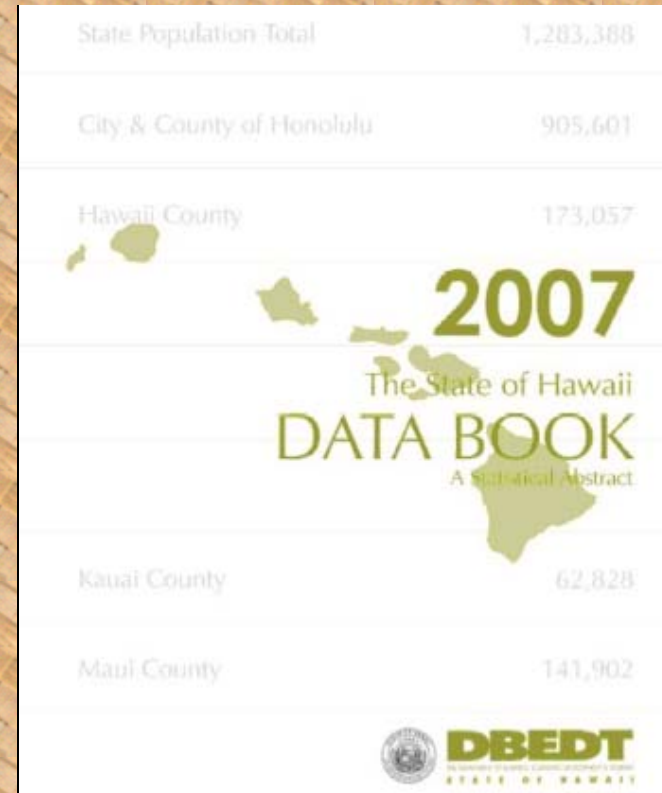
**Table 2.12-- EXPECTATION OF LIFE AT BIRTH, BY SEX,
BY COUNTY: 2005**

[Average expectation of life in years. 2004-2008 average used to calculate the death rate]

County	Both sexes	Male	Female
State of Hawaii	80.8	78.2	83.3
Hawaii	79.7	77.2	82.2
Honolulu	80.9	78.2	83.5
Kauai	80.7	78.1	83.3
Maui 1/	80.6	78.4	82.8

1/ Maui County includes Kalawao County.

Source: Hawaii State Department of Business, Economic Development & Tourism, *Population and Economic Projections for the State of Hawaii to 2035 - DBEDT 2035 Series*, (January 2008), Appendix tables A-27 to A-36 <http://hawaii.gov/dbedt/info/economic/data_reports/2035LongRangeSeries/2035_Long_Range_Series_Appendix_Tables.xls> accessed May 18, 2008 and records.



The Maui County Data Book

Program:

DESCRIPTION: The Maui County Data Book provides a summary of statistics on the social, economic, and political organization for Maui County.

CONTACT: Hawai'i Business Research Library

AGENCY/ORGANIZATION: County of Maui, Office of Economic Development in partnership with the Hawai'i Small Business Development Center Network's Business Research Library.

TELEPHONE: (808) 875-2400

FAX: (808) 875-2406

E-MAIL: library@hawaii-sbdc.org

Data:

DESCRIPTION: The Maui County Data Book places the major emphasis on Maui County specific data and smaller areas within Maui County. Source references for additional statistical detail are provided in the introductions to the sections and at the end of each table.

AVAILABILITY OF DATA: Data book published annually. Updates to the tables are accessible throughout the year.

DATA REPORTING PERIOD: Various depending on data source.


STRENGTHS: Data available on Government, Agriculture and Aquaculture, Communications and Transportation, Energy and Science, Construction and Housing, Finance and Labor, Visitor Industry and Recreation, Domestic Trade.

WEAKNESS: Secondary source.

DATA UNPUBLISHED/PUBLISHED:

Report(s): Reports published at annually. Data book is available online.

WEB: <http://www.hbrl-sbdc.org/mcdb/2007.htm>




Maui County Data Book, Office of Economic Development

1.3.12

LIVE BIRTHS, MAUI COUNTY BY ZIP CODE

Calendar year and place of mother's residence

Zip Code	Location	2001	2002	2003	2004	2005	2006
Maui Island							
96708	Ha'ikū	114	124	99	101	129	139
96713	Hāna	40	33	29	33	29	33
96732	Kahului	293	310	350	303	344	343
96753	Kihei	260	301	306	347	305	343
96761	Lahaina	266	290	279	296	299	288
96768	Makawao/Pukalani	221	190	226	232	221	239
96779	Pā'ia	34	38	40	43	27	37
96784	Pu'unene	0	0	9	0	0	0
96790	Kula	55	69	70	78	65	74
96793	Wailuku	328	333	350	333	330	371
Lāna'i							
96763	Lāna'i City	35	38	37	26	49	41
Moloka'i							
96729	Ho'olehua	20	14	13	19	13	18
96748	Kaunakakai	56	82	49	55	57	64
96757	Kualapu'u	11	15	13	9	13	13
96770	Maunaloa	12	13	8	9	14	15
Unknown		8	5	0	11	14	9
Total		1,753	1,855	1,878	1,895	1,909	2,027



County of Hawai'i Data Book

Program:

DESCRIPTION: The County of Hawai'i Data Book is intended to serve as a convenient collection of statistics on the social, economic and political organization of the County. It concentrates local data in a single, convenient reference source and may be used both as a statistical reference and as a guide to other statistical publications and sources.

CONTACT: Department of Research and Development Library

AGENCY/ORGANIZATION: Department of Research and Development

TELEPHONE: (808) 961-8366

Data:

DESCRIPTION: The County of Hawai'i Data Book places the major emphasis on County of Hawai'i specific data and smaller areas within the County of Hawai'i. Source references for additional statistical detail are provided in the introductions to the sections and at the end of each table.

AVAILABILITY OF DATA: Updates to the tables are accessible online throughout the year.

DATA REPORTING PERIOD: Various depending on data source.


STRENGTHS: Data available on Population, Vital Statistics and Health, Education, Law Enforcement, Geography and Environment, Land Use, Tourism and Recreation, Elections, Government Finances and Employment, Social Insurance and Welfare, Labor Force, Employment and Earnings, Income, Expenditures and Prices, Utilities and Communication, Transportation, Agriculture, Forests and Fishing, Construction and Housing, Manufactures, Trades and Services, Banking and Business Enterprises. MAPS--District Boundaries-Island of Hawai'i, Census Designated Places (CDP's)-County of Hawai'i, Census Tracts-County of Hawai'i, Relative Geographic Size-Major Islands of the State of Hawai'i, Lava Flow Hazard Zones, Election Districts-County of Hawai'i, Roads-In-Limbo.

WEAKNESS: Secondary source.

DATA UNPUBLISHED/PUBLISHED:

Report(s): Data book is available online.


WEB: http://www.hawaii-county.com/databook_current/dbooktoc.htm



Hawaii County Data Book, Department of Research and Development

**Table 2.2-- CHARACTERISTICS OF LIVE BIRTHS, INFANT AND FETAL DEATHS,
AND ELECTIVE ABORTIONS, HAWAII COUNTY:
2001 TO 2006
(Place of residence basis)**

Subject	2001	2002	2003	2004	2005	2006 <u>1/</u>
LIVE BIRTHS						
Number						
Hawaii County	1,959	2,010	2,150	2,230	2,297	2,373
City of Hilo	611	639	610	683	682	677
Balance of county	1,348	1,371	1,540	1,547	1,615	1,696
Race of child (number)						
Caucasian (Inc. Portuguese, Puerto Rican)	231	263	339	319	338	390
Hawaiian	1,132	1,175	1,175	1,298	1,312	1,330
Chinese	19	19	18	24	21	28
Filipino	241	221	234	203	235	211
Japanese	157	160	149	133	129	128
Korean	13	10	11	20	20	12
Samoan	13	14	16	16	18	15
Black	19	23	17	31	22	31
Other & unknown	134	125	191	186	202	328





The Hawai'i Health Data Warehouse

We are constantly bombarded with facts about the health of people in our community. Information is everywhere, yet is it often impossible to locate a specific statistic when we need it.

The reports available on this site are part of an effort by the Hawai'i Department of Health to provide you health-related information on a regular basis. The statistics cover each of Hawai'i's four counties and a variety of health indicators. Sources

www.hhdw.org

This website is part of the nationwide Healthy People 2010 initiative to promote health and prevent disease among the people of the United States during the first decade of the 21st Century.

MOST REVIEWED REPORTS:

[Vital Statistics](#)
[Demographics](#)
[Maternal and Child Health](#)

[Glossary of Terms](#)

[2010 Data Source Overview](#)



Hawai'i Health Data Warehouse Background

- Hawai'i Health Data Warehouse (HHDW) is a project created through the partnership between the Hawai'i State Department of Health (DOH) and the John A. Burns School of Medicine (JABSOM).
- HHDW was created in an attempt to standardize the collection, management and reporting of Hawai'i's health data and to monitor progress towards the goals of *Healthy People 2010*.

HHDW Funding

- HHDW was created by DOH under the Healthy Hawai'i Initiative which is funded by the Hawai'i Tobacco Settlement Funds.
- The Healthy Hawai'i Initiative (HHI) is the liaison between DOH programs and HHDW

HHDW Data Sets and Years

- **Vital Statistics— 2000 - 2006**
 - Birth - Holds vital information about the baby and the mother, like birth weight, facility and ethnicity.
 - Death - Consists of death reports analyzed by age, geography, year of birth and death, facility, gender, and race-ethnicity including Fetal Death and Intentional Termination of Pregnancy (ITOPS).
- **Behavioral Risk Factor Surveillance System (BRFSS) — 2000-2007**
 - Collects information on health risk behaviors, preventive health practices, and health care access primarily related to chronic disease and injury.
- **Pregnancy Risk Assessment Monitoring Survey (PRAMS) – 2000-2006**
 - Collects population-based data on maternal attitudes and experiences before, during, and shortly after pregnancy.
- **Hawaii Health Survey (HHS)— 2000 - 2005**
 - Collects household information regarding chronic diseases, weight status, and demographics.
- **Youth Risk Behavior Surveillance System (YRBSS)— 2003, 2005**
 - Monitors priority health-risk behaviors and the prevalence of obesity and asthma among public school students in middle and high school.
- **Hawaii Youth Tobacco Survey (YTS) — 2000, 2003, 2005**
 - Collects comprehensive tobacco information among public school students in middle and high school.
- *New survey data is loaded into HHDW on an on-going basis as it becomes available*

Accessing HHDW Data

- Go to their website: www.hhdw.org
- HHDW reports can be searched by data source or health topic area (category).
- Most of the reports provide health indicator by year, county, ethnicity, age group, gender and other dimensions.
- Where the data allows, 3-year and 5-year aggregated reports are provided.
- Contact: profiles@hhwd.org